

CITY OF DELANO
ORDINANCE 0-17-05

****Corrected September 26, 2017****

AN ORDINANCE ANNEXING CERTAIN PROPERTY ABUTTING
THE CITY OF DELANO

Section 1. The City of Delano has received a petition for annexation by ordinance from the property owner (Organix Solutions LLC) of the land described as Wright County PID 208 200 023 102 (the "Property").

Section 2. The Property abuts the City of Delano and consists of 5.58 acres.

Section 3. The Property is deemed to be urban or suburban in character or about to become so in that it falls within Delano's Extraterritorial Growth Area, is consistent with the Delano Comprehensive Plan, and the City has municipal utilities available to the site.

Section 4. The City of Delano has held a public hearing regarding annexation of the Property and given 30 days written notice of the public hearing by certified mail to Franklin Township and to all land owners within and contiguous to the Property.

Section 5. The Property is appropriate for annexation to the City of Delano pursuant to Minnesota Statute §414.033, **Subd. 2(3).**

Section 6. The Property is hereby annexed to the City of Delano.

Section 7. Property taxes payable for the Property shall continue to be paid to Franklin Township for the year in which this annexation becomes effective. If this annexation becomes effective on or before August 1, 2017, the City of Delano shall levy on the Property beginning in 2017. If this annexation becomes effective after August 1, 2017, the City of Delano shall levy on the Property beginning in 2018.


Section 8. The city of Delano shall reimburse Franklin Township an amount equal to the Township's share of 2017 property tax for two years (\$213.70), all outstanding Township assessments levied against the annexation property (\$0) and any debt that the Township incurred prior to annexation attributed to the annexation parcel. The city shall make two equal payments over the two years following annexation approval.

Section 9. The City Clerk shall file this Ordinance with the State of Minnesota, Department of Administrative Hearings; Franklin Township; the Wright County Auditor; and the Minnesota Secretary of State, and a copy of this Ordinance shall be delivered immediately to the Wright County Auditor.

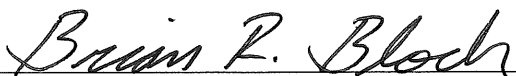
Section 10. This Annexation Ordinance shall be final on the date the Ordinance is approved by the Chief Administrative Law Judge of the office of Administrative Hearings.

Section 11. This Ordinance shall be published in accordance with law.

ADOPTED BY THE MAYOR AND COUNCIL OF THE CITY OF DELANO, MINNESOTA THIS 20th DAY OF JUNE
2017



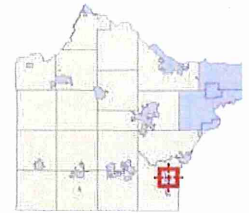
Dale Graunke, Mayor



Attest: Brian Bloch, Finance Director/Clerk



Overview



Legend

Roads

- CSAHCL
- CTYCL
- MUNICL
- PRIVATECL
- TWPCL

Highways

- Interstate
- State Hwy
- US Hwy

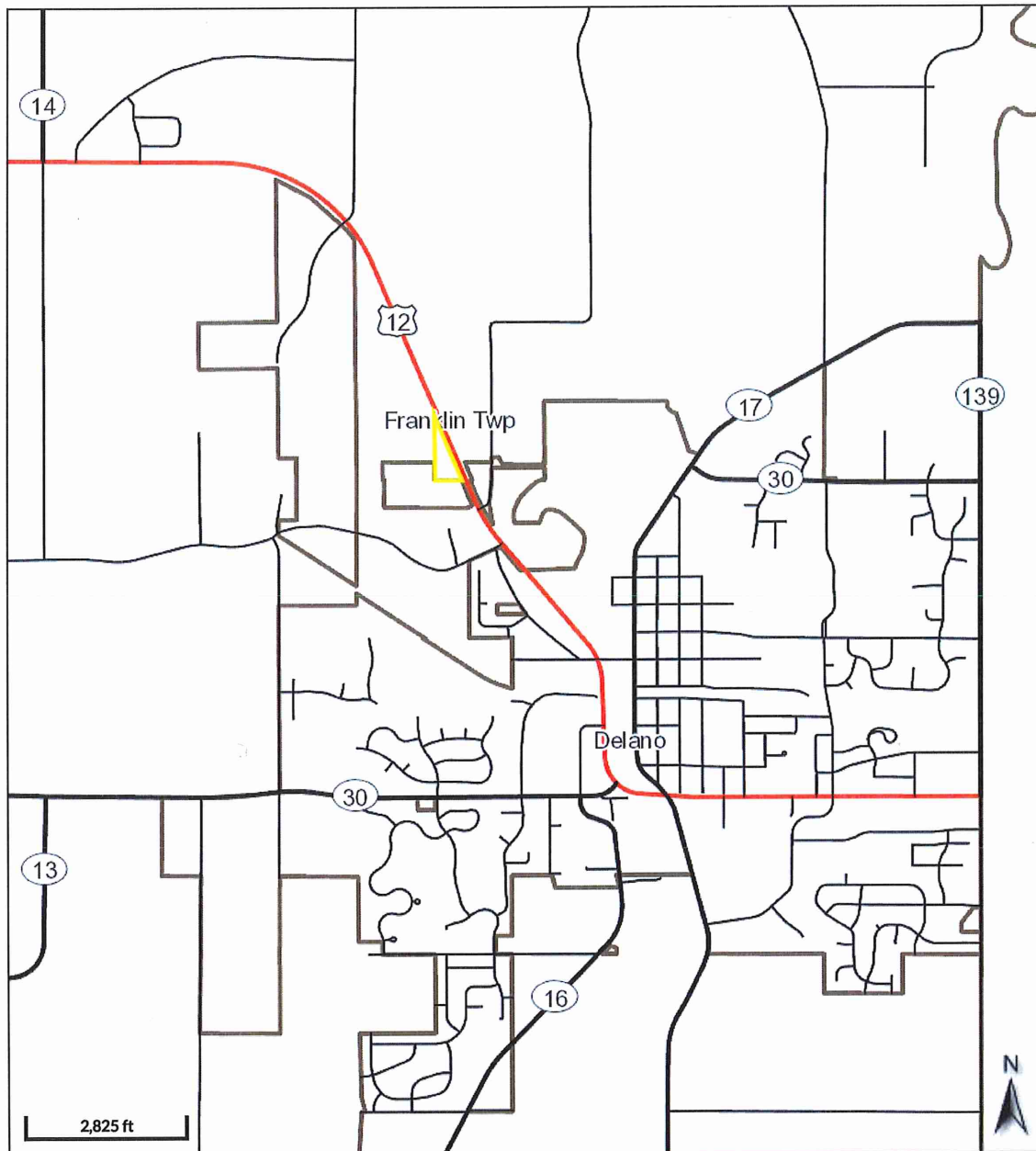
City/Township Limits

- c
- t
- Parcels

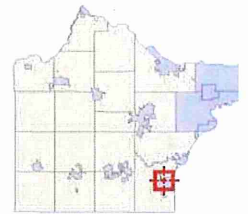
Parcel ID	208200023102	Alternate ID	n/a	Owner Address	RANDY'S RENTALS LLC
Sec/Twp/Rng	02-118-025	Class	101 - AGRICULTURAL		4351 US HIGHWAY 12
Property Address		Acreage	5.58		PO BOX 169
					DELANO, MN 55328
District	2403 TOWN OF FRANKLIN 879				
Brief Tax Description	Sect-02 Twp-118 Range-025 UNPLATTED LAND FRANKLIN TWP3 5.58 AC SE1/4OF SW1/4LY SLY&WLY OF SWLY R/W OF US HWY 12 EX TH PRT SHWN AS PARCEL 44 ON MNDOT R/W PLAT NO.86-17				
	(Note: Not to be used on legal documents)				

Date created: 5/18/2017
Last Data Uploaded: 5/18/2017 2:52:48 AM

Beacon™ Wright County, MN



Overview



Legend

Roads

- CSAHCL
- CTYCL
- MUNICL
- PRIVATECL
- TWPCCL

Highways

- Interstate
- State Hwy
- US Hwy

City/Township Limits

- c
- t

Date created: 9/26/2017
Last Data Uploaded: 9/26/2017 3:39:32 AM



Developed by
The Schneider Corporation

PID 208 200 023102

Section 2, Township, 118, Range 25

UNPLATTED LAND FRANKLIN TOWNSHIP 5.58 acres Southeast quarter of Southwest quarter lying southerly and westerly of southwesterly right of way of US Highway 12 except that part shown as parcel 44 on MNDOT Right of Way Plat No. 86-17