

CITY OF DELANO
ORDINANCE O-14-09

ORDINANCE ANNEXING LAND LOCATED IN FRANKLIN TOWNSHIP, WRIGHT COUNTY, MINNESOTA
PURSUANT TO MINNESOTA STATUTES 414.033 SUBDIVISION 2(1) PERMITTING ANNEXATION BY
ORDINANCE.

THE CITY COUNCIL OF DELANO ORDAINS:

Section 1. The City of Delano is the owner in fee simple of land legally described on Exhibit A and depicted on Exhibit B (the "Property").

Section 2. The Property abuts the City of Delano and is deemed to be urban or suburban in character or about to become so.

Section 3. The Property is appropriate for annexation to the City of Delano pursuant to Minnesota Statute 414.033, Subd. 2(1).

Section 4. Pursuant to Minnesota Statutes 414.033, no public hearing on the proposed annexation is required.

Section 5. The Property is hereby annexed to the City of Delano.


Section 6. Because no taxable property is being annexed, no reimbursement to Franklin Township is required under Minnesota Statutes 414.036.

Section 7. The City Clerk shall file this Ordinance with the Chief Administrative Law Judge of the State of Minnesota, Franklin Township, the Wright County Auditor, and the Secretary of State.

Section 8. This Annexation Ordinance shall be final on the date the Ordinance is approved by the Chief Administrative Law Judge of the State of Minnesota.

Section 9. This Ordinance shall be published in accordance with law.

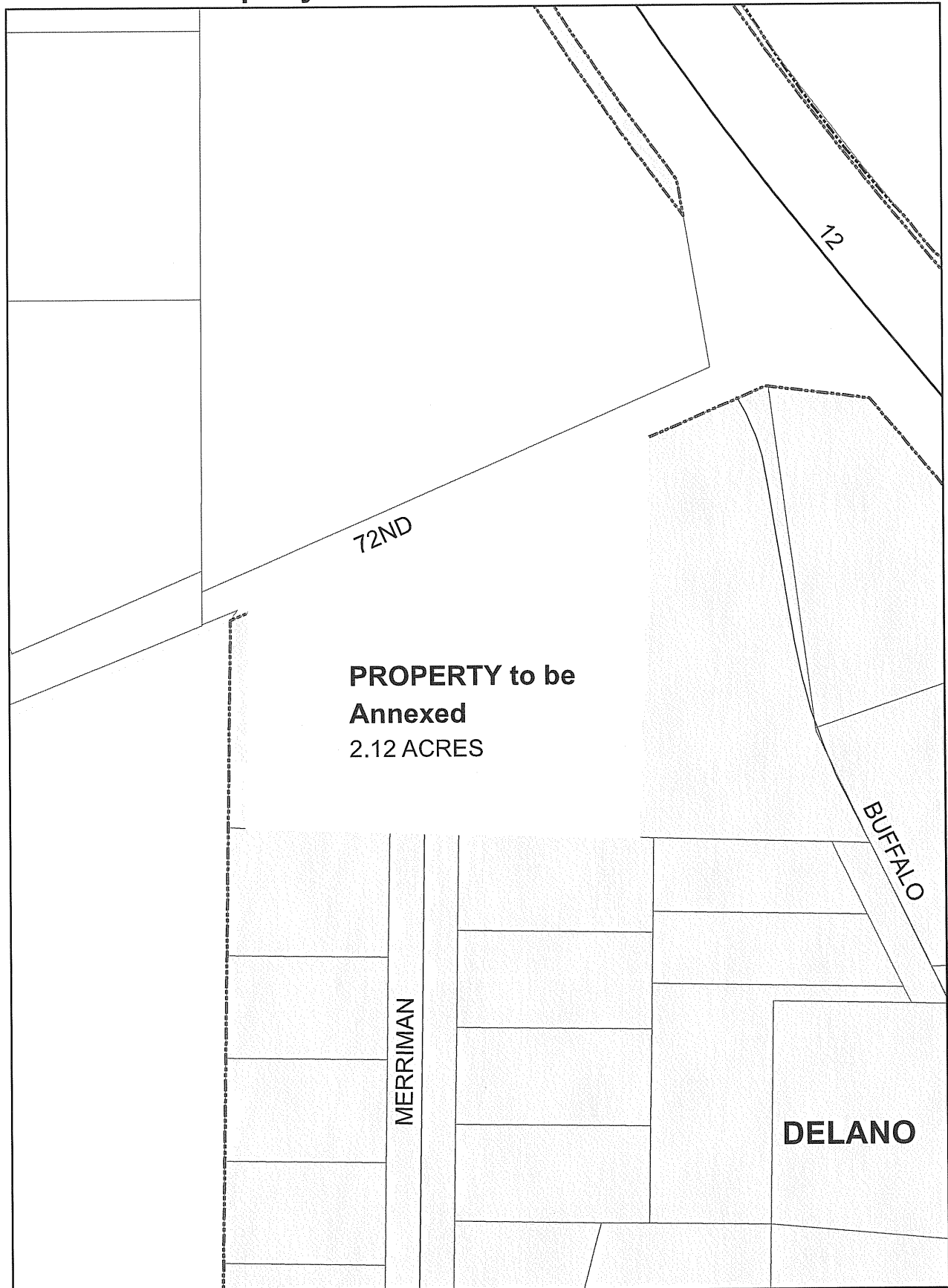
ADOPTED BY THE MAYOR AND COUNCIL OF THE CITY OF DELANO, MINNESOTA THIS 9th DAY OF
SEPTEMBER, 2014.


Dale Graunke, Mayor
Attest: Marlene E. Kittock, City Clerk

Motion by: Jack Russek
Seconded by: Derek Schansberg
Graunke: Aye
Stolfa: Aye
Vick: Aye
Schansberg: Aye
Russek: Aye


City of Delano

Location of Property to be Annexed



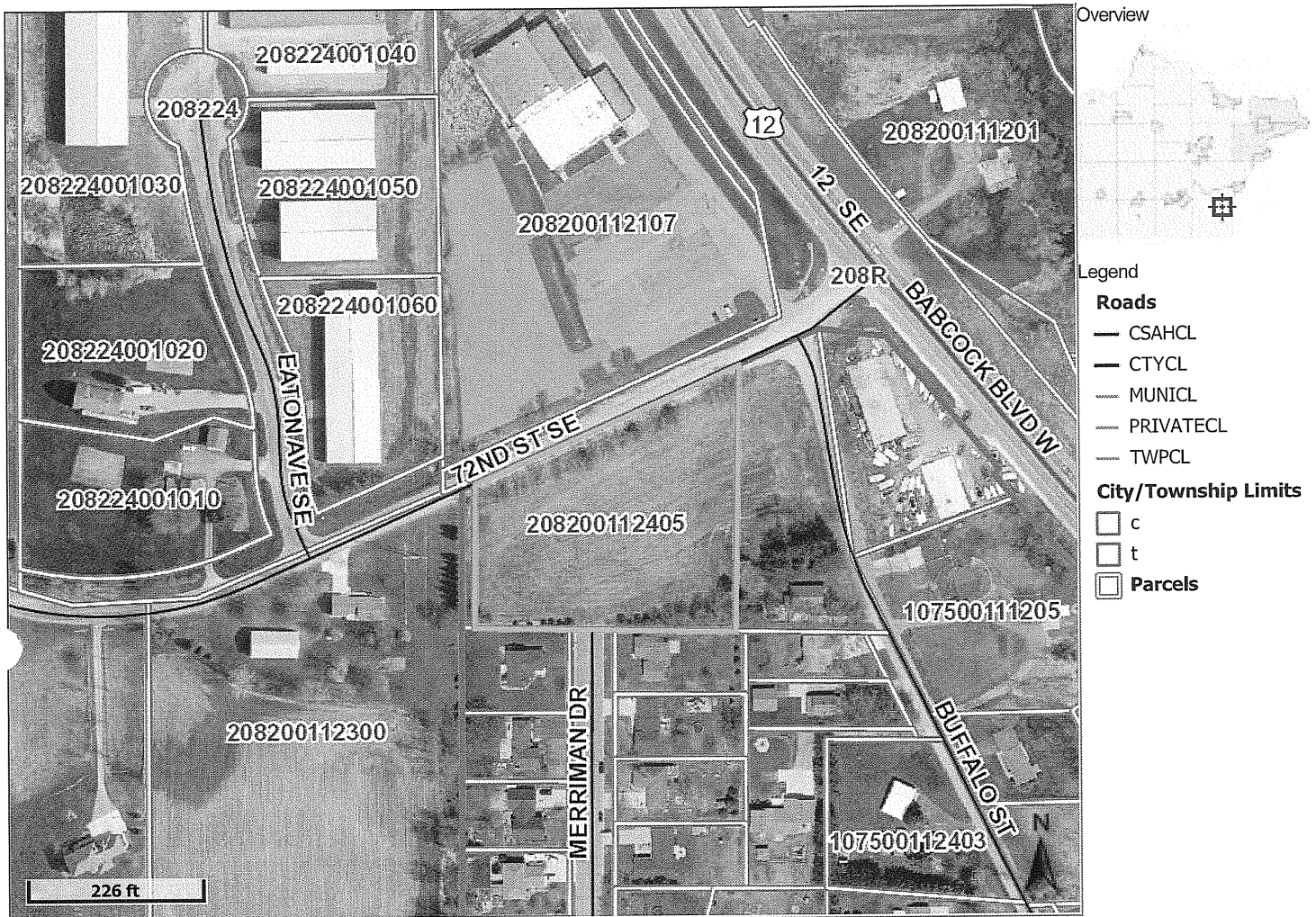
0 50 100 200
Feet



 Delano City Limits

Map Date: July 9, 2014
Data Source: Wright County GIS
Created By: NAC

Date Created: 6/11/2014



Parcel ID	208200112405	Alternate ID	n/a	Owner Address	WEBER, MARTIN J & DIANE C
Sec/Twp/Rng	11-118-25	Class	206 - RES 1-3 UNITS		1960 95TH ST SE
Property Address		Acreage	n/a		DELANO, MN 55328
District	n/a				
Brief Tax Description	Sect-11 Twp-118 Range-025 UNPLATTED LAND FRANKLIN TWP3 REV DES9IN BK99OF DDS PG626 EX W1RD THOF EX TR DES IN BK81MIS-168				
	(Note: Not to be used on legal documents)				

Last Data Upload: 6/10/2014 9:28:33 AM



developed by
The Schneider Corporation
www.schneidercorp.com